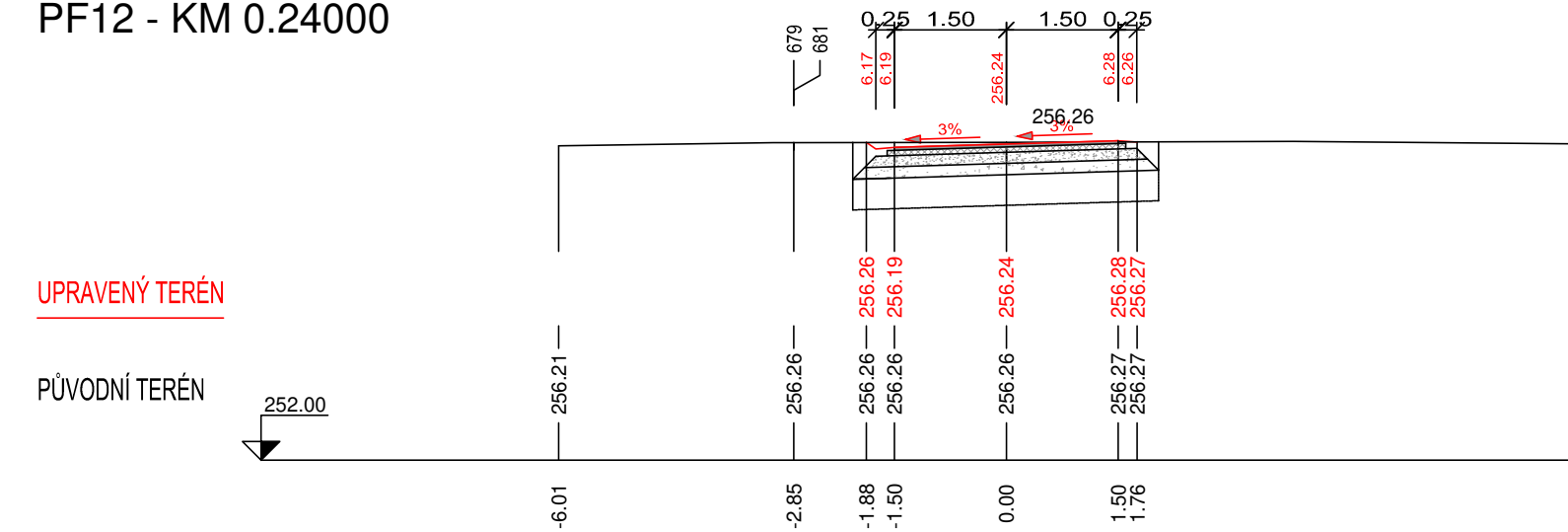
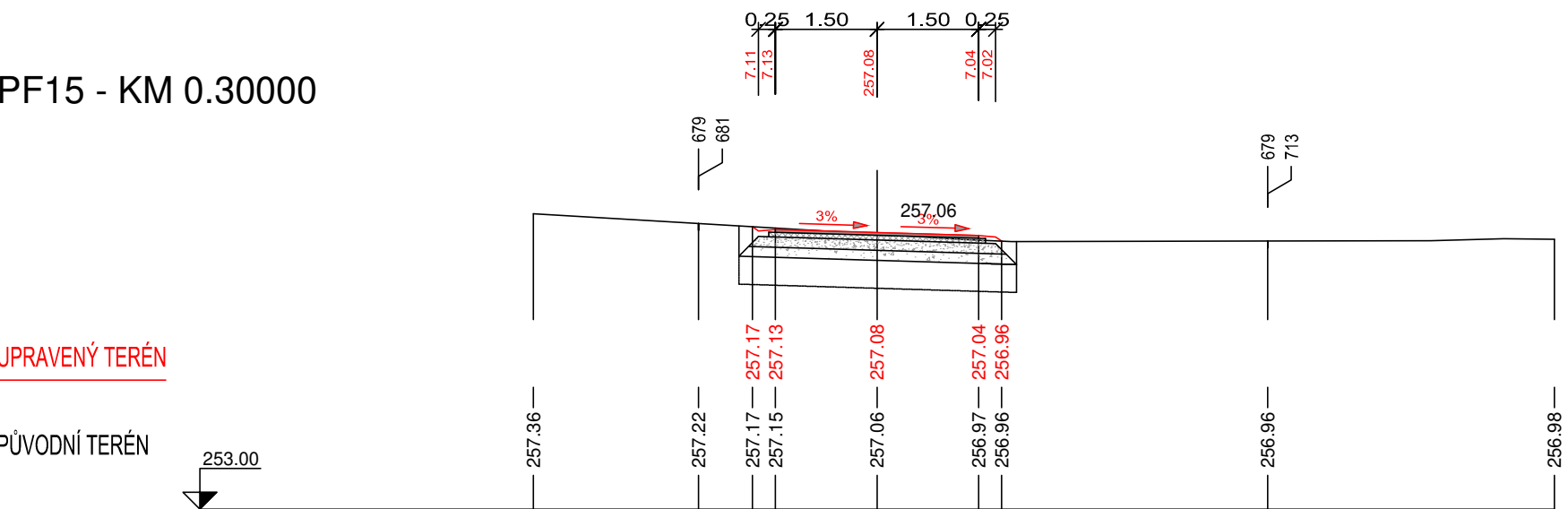


PŘÍČNÉ ŘEZY C7B km 0,240-0,480

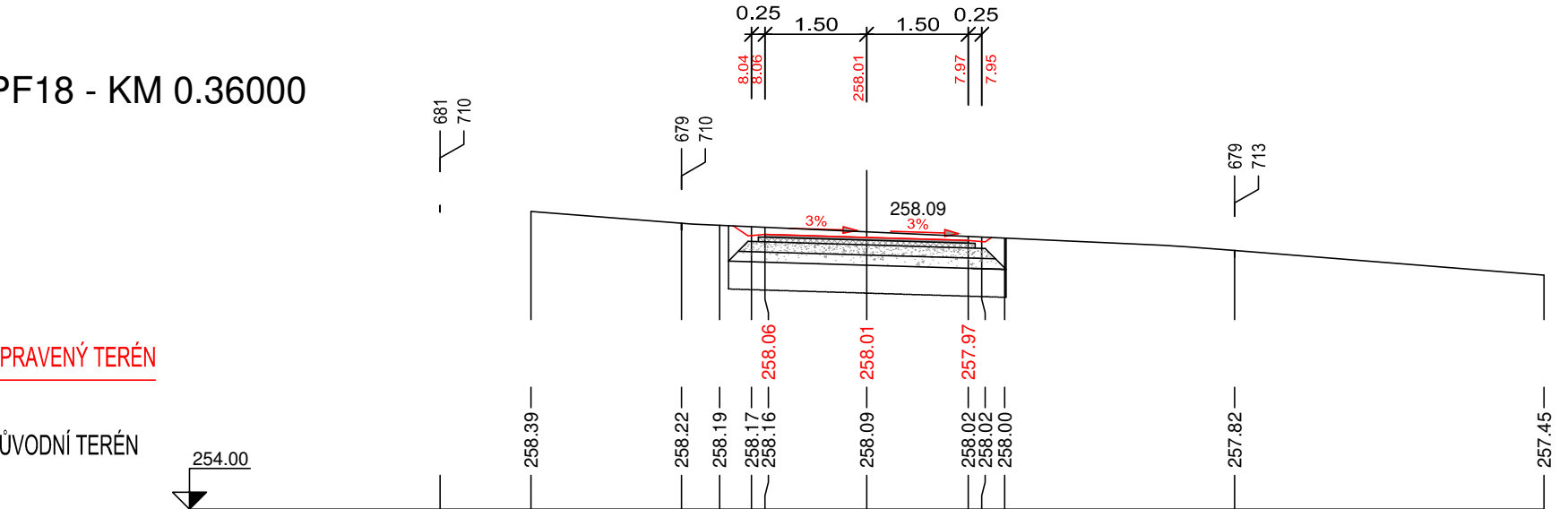
PF12 - KM 0.24000



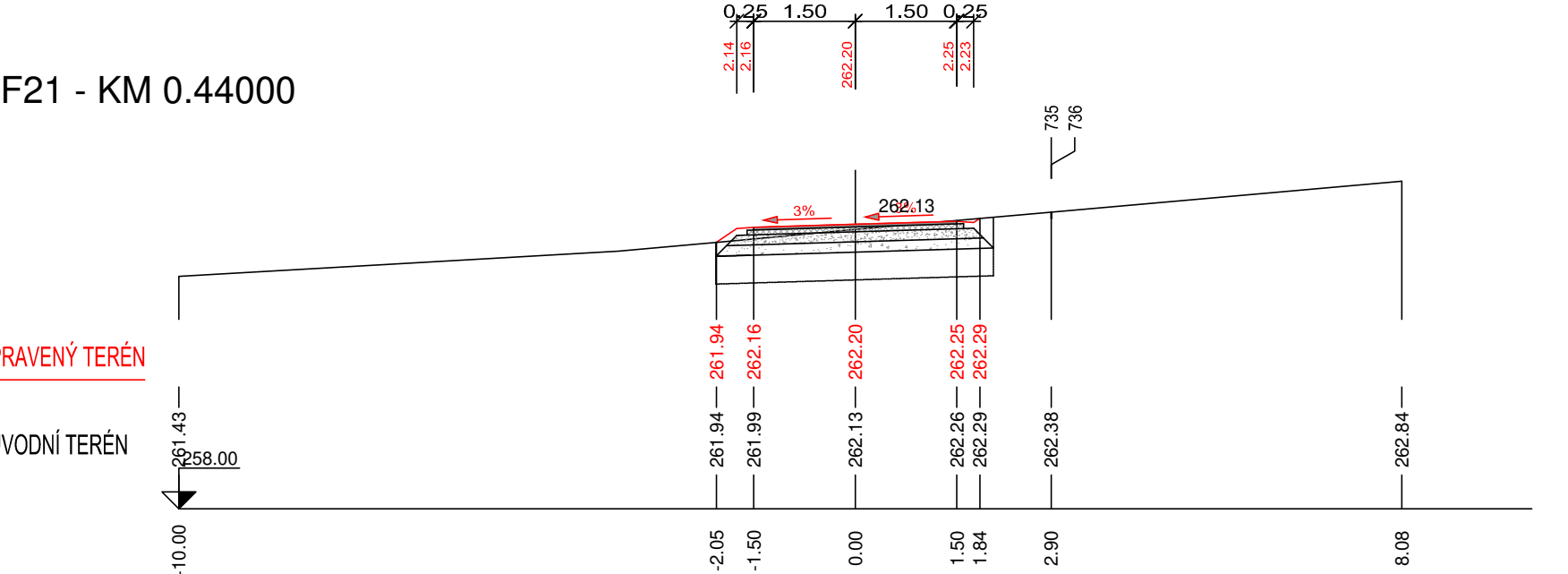
PF15 - KM 0.30000



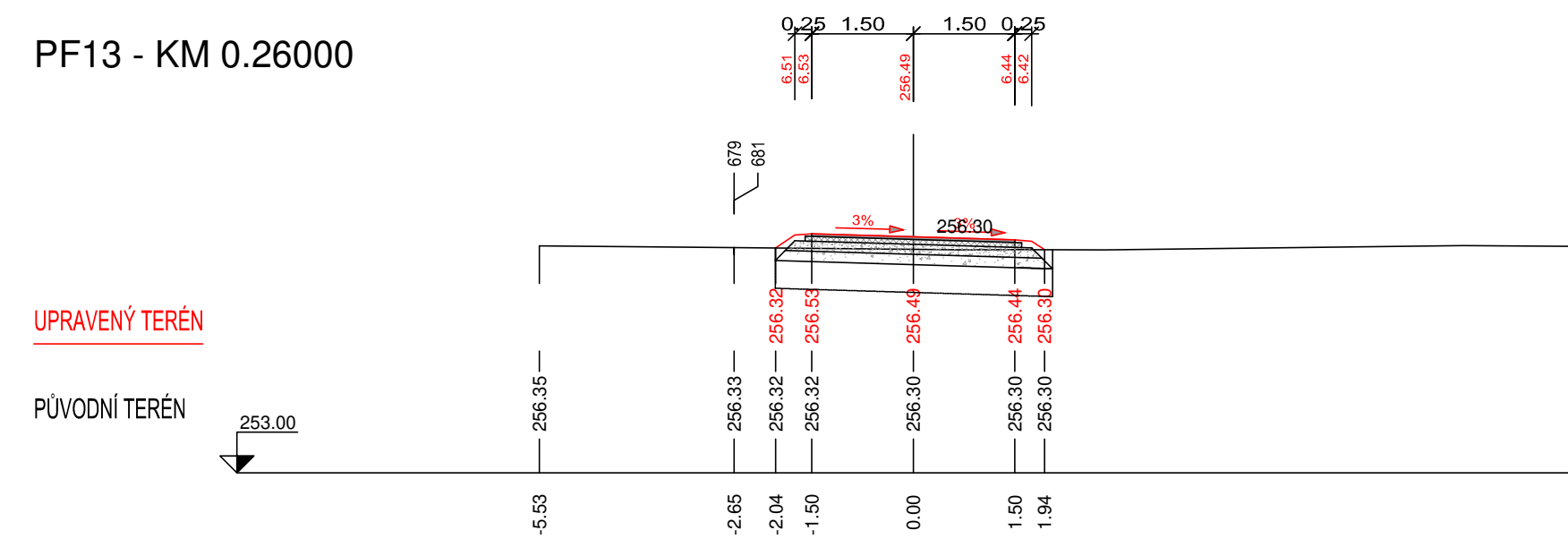
PF18 - KM 0.36000



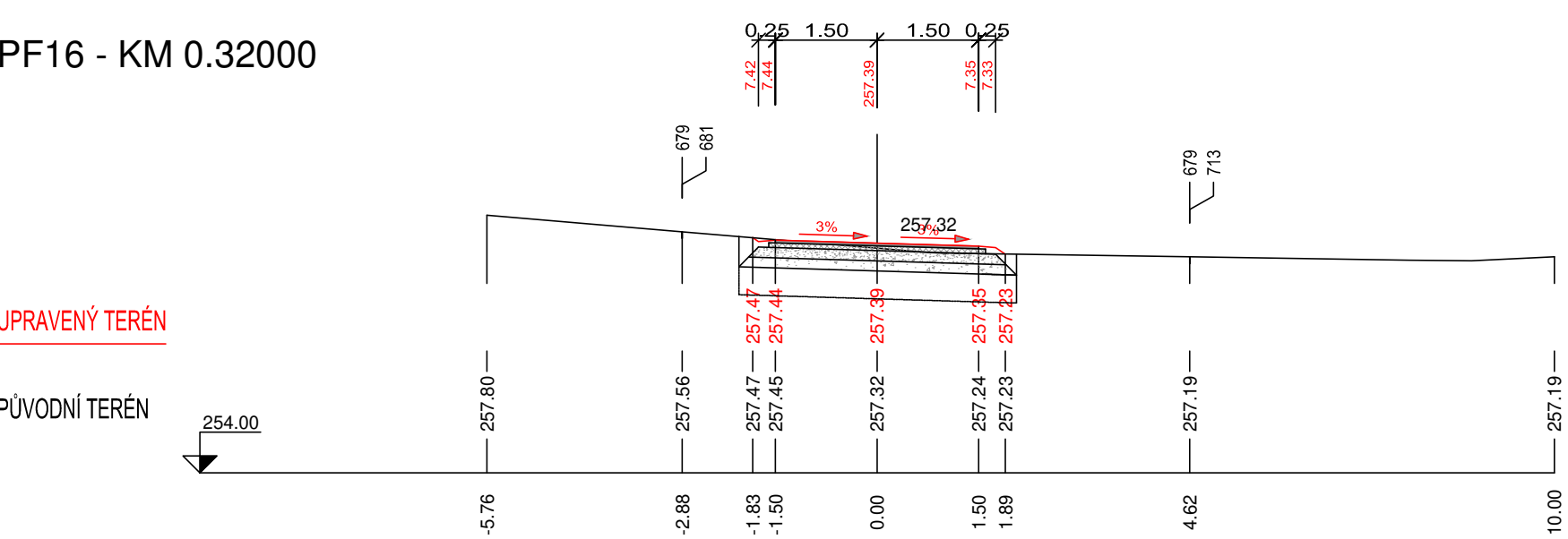
PF21 - KM 0.44000



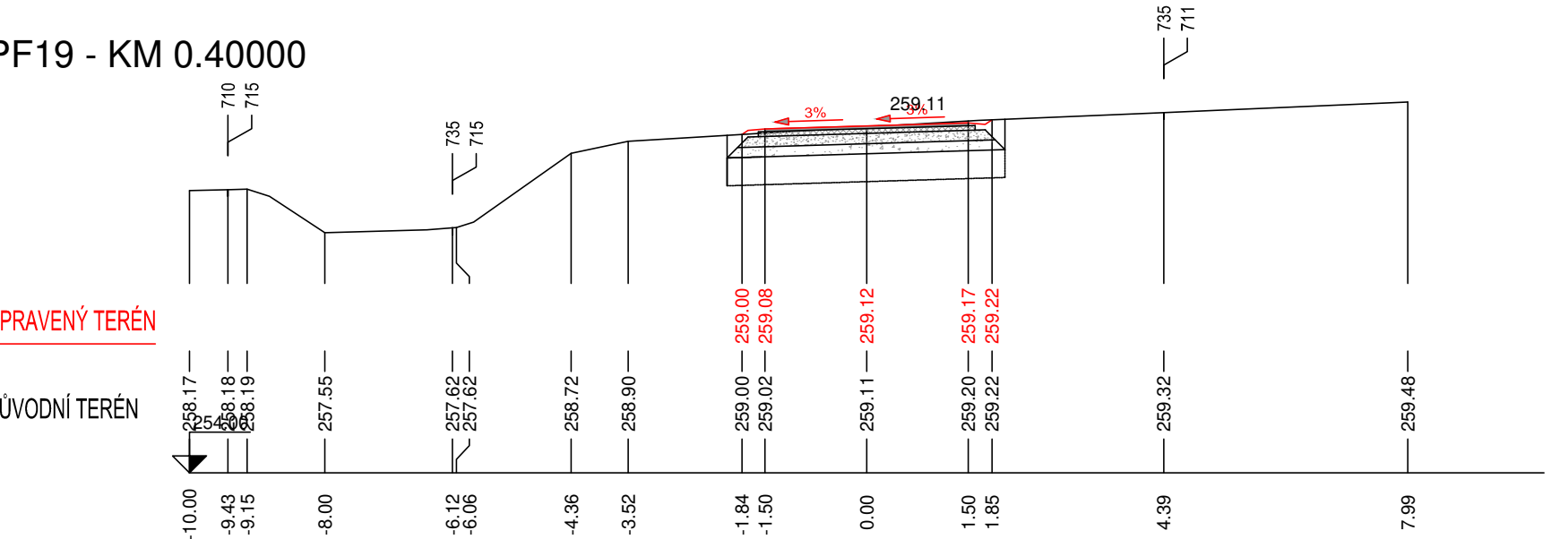
PF13 - KM 0.26000



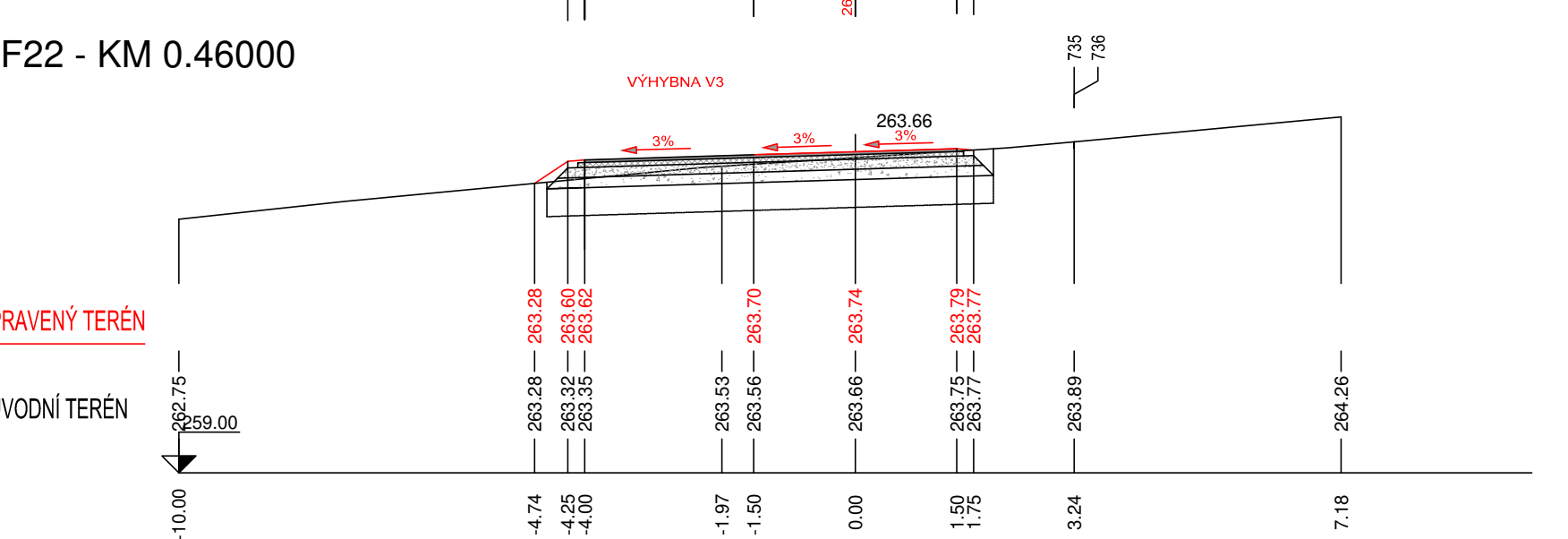
PF16 - KM 0.32000



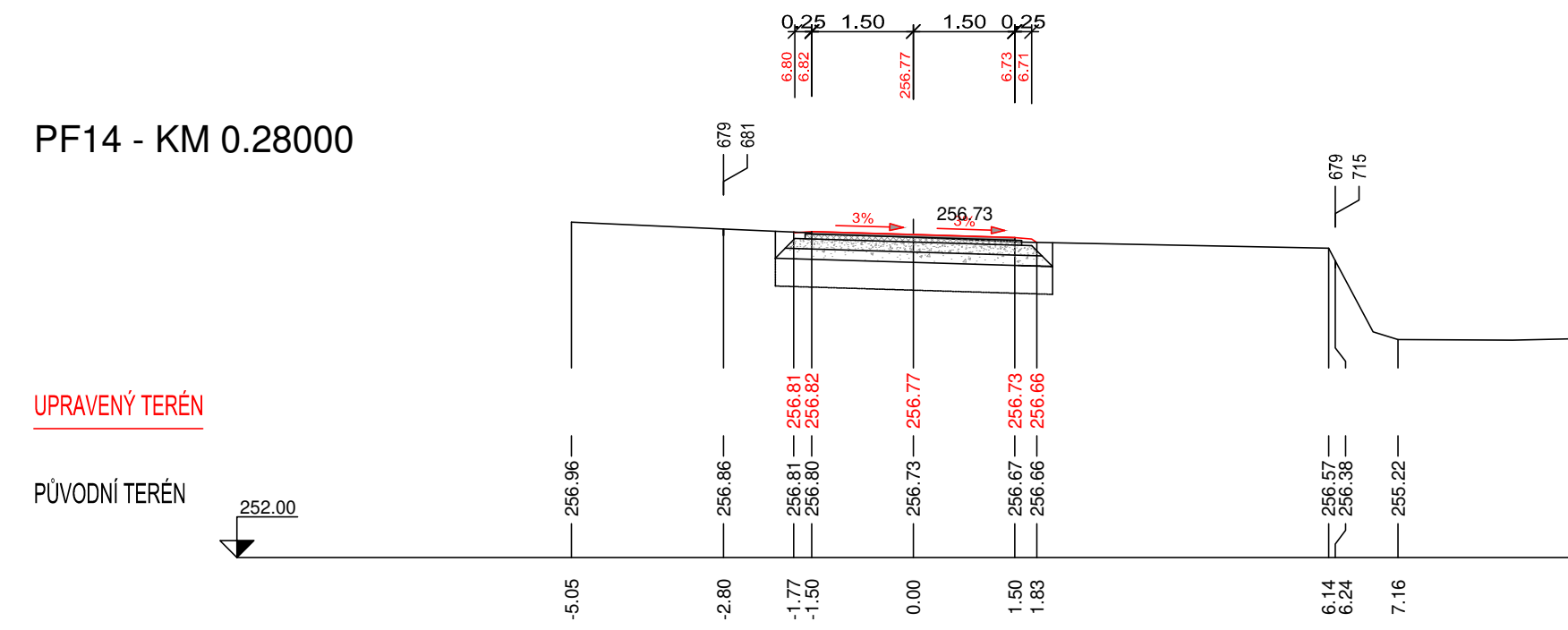
PF19 - KM 0.40000



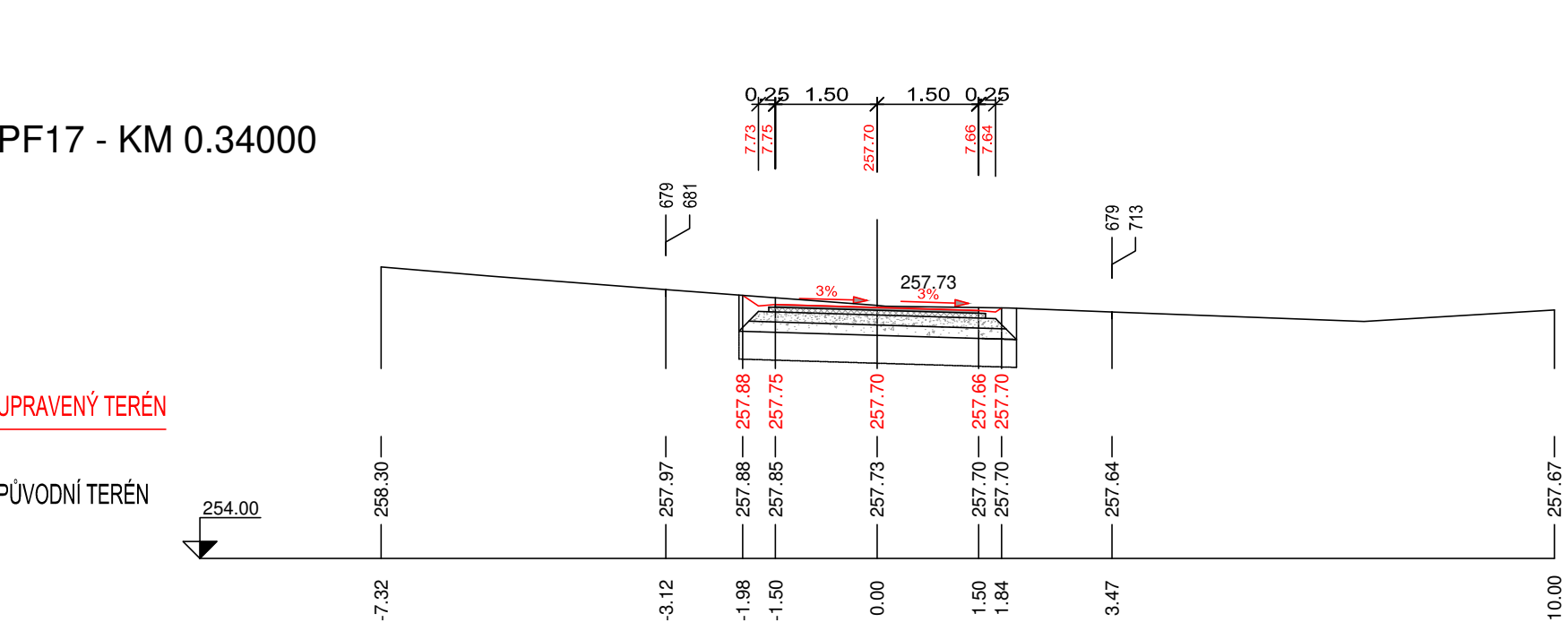
PF22 - KM 0.46000



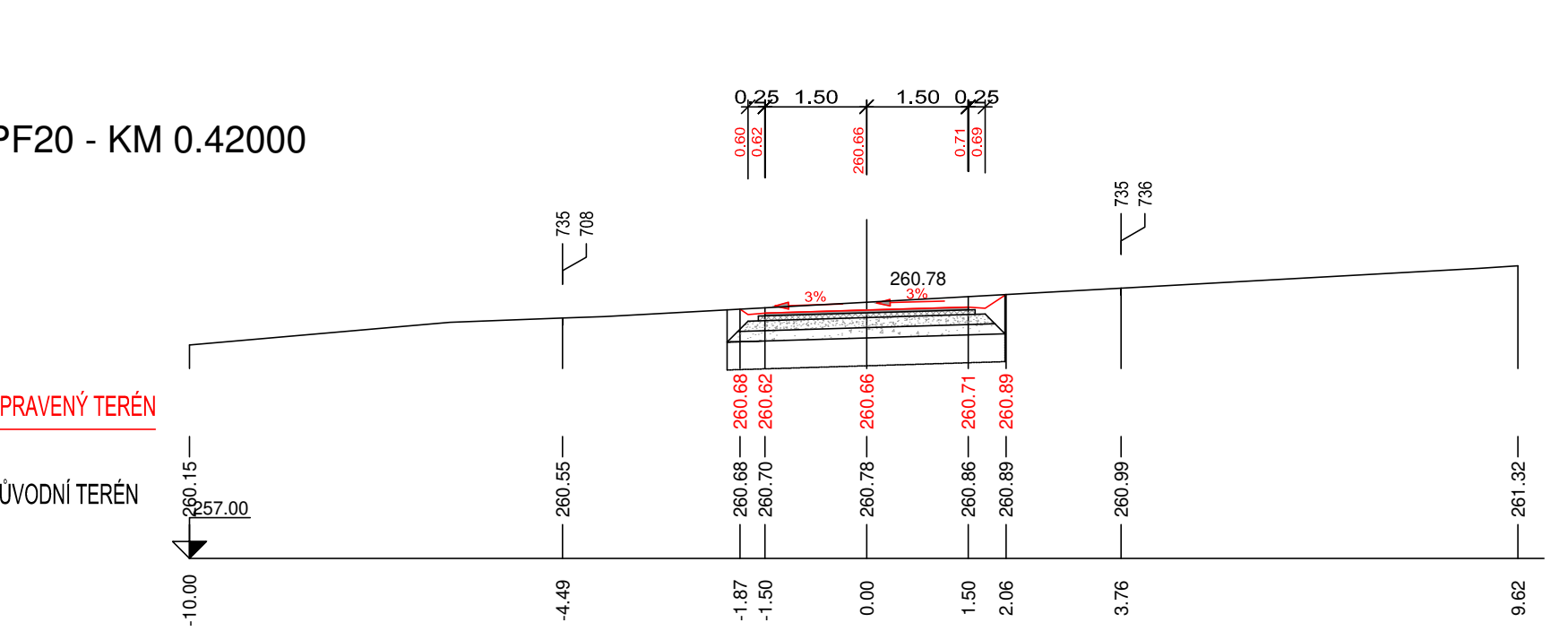
PF14 - KM 0.28000



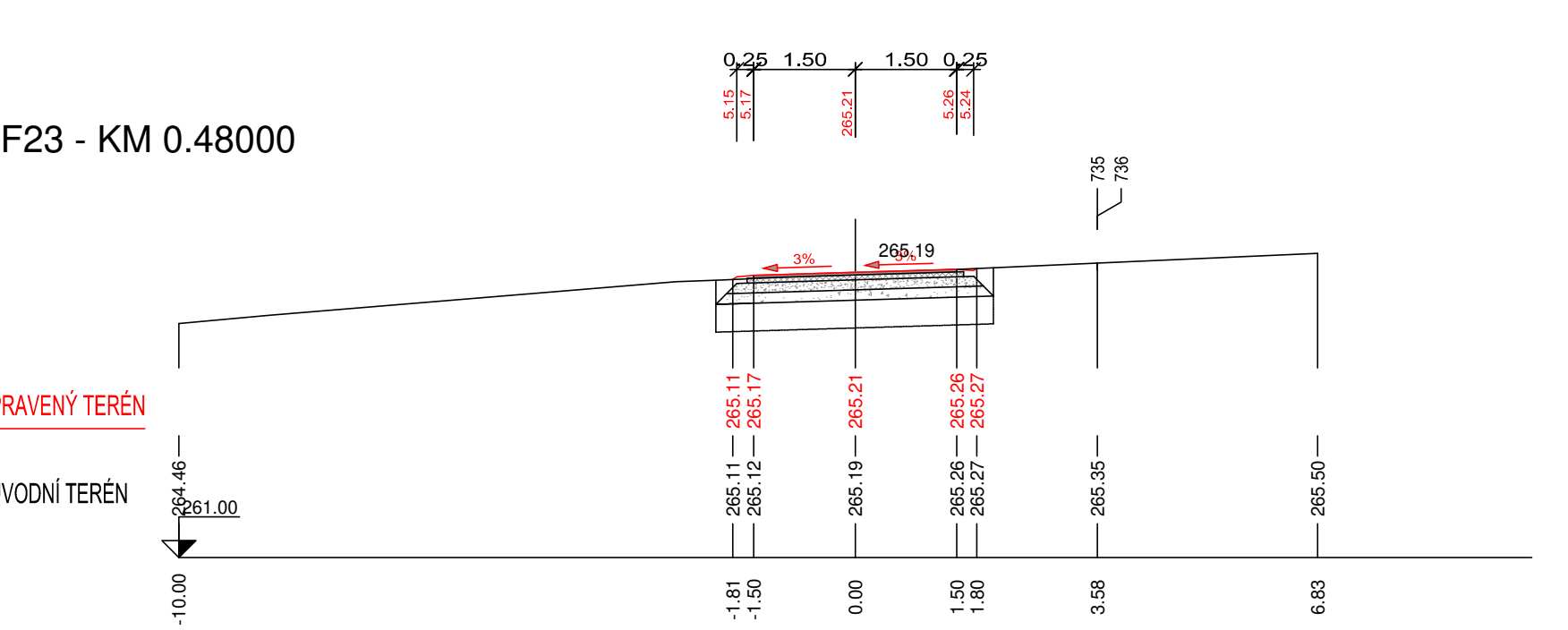
PF17 - KM 0.34000




PF20 - KM 0.42000



PF23 - KM 0.48000



VYPRACOVAL		ZODP. PROJEKTANT		VED. PROJEKTANT		 vodohospodářský atelior s.r.o., Růženeč 54, 644 00 Brno	
KRAJ	ÚSTECKÝ		K.Ú.	KUČLÍN		ARCH.ČÍSLO	07/22
INVESTOR		ČR SPÚ-KRAJSKÝ PŮ PRO ÚK-POBOČKA TEPLICE				DATUM	04/22
STAVBA AKCE		REALIZACE PSZ KUČLÍN				STUPEŇ	DSP, DPS
						FORMÁT	6x44
OBJEKT		SO 103 POLNÍ CESTA C7B				MĚŘITKO	1:100/100
						PŘÍLOHA Č.	PARÉ Č.
OBSAH		PŘÍČNÉ ŘEZY C7B KM 0,240–0,480				D.3.3.2.	